






# MAP 5A

## Street Classifications

Village of Little Chute  
Comprehensive Plan

-  Principal Arterial
-  Minor Arterial
-  Collector
-  Local Street
-  Municipal Boundary

Sources: Outagamie County and Village of Little Chute.  
April 2016.

