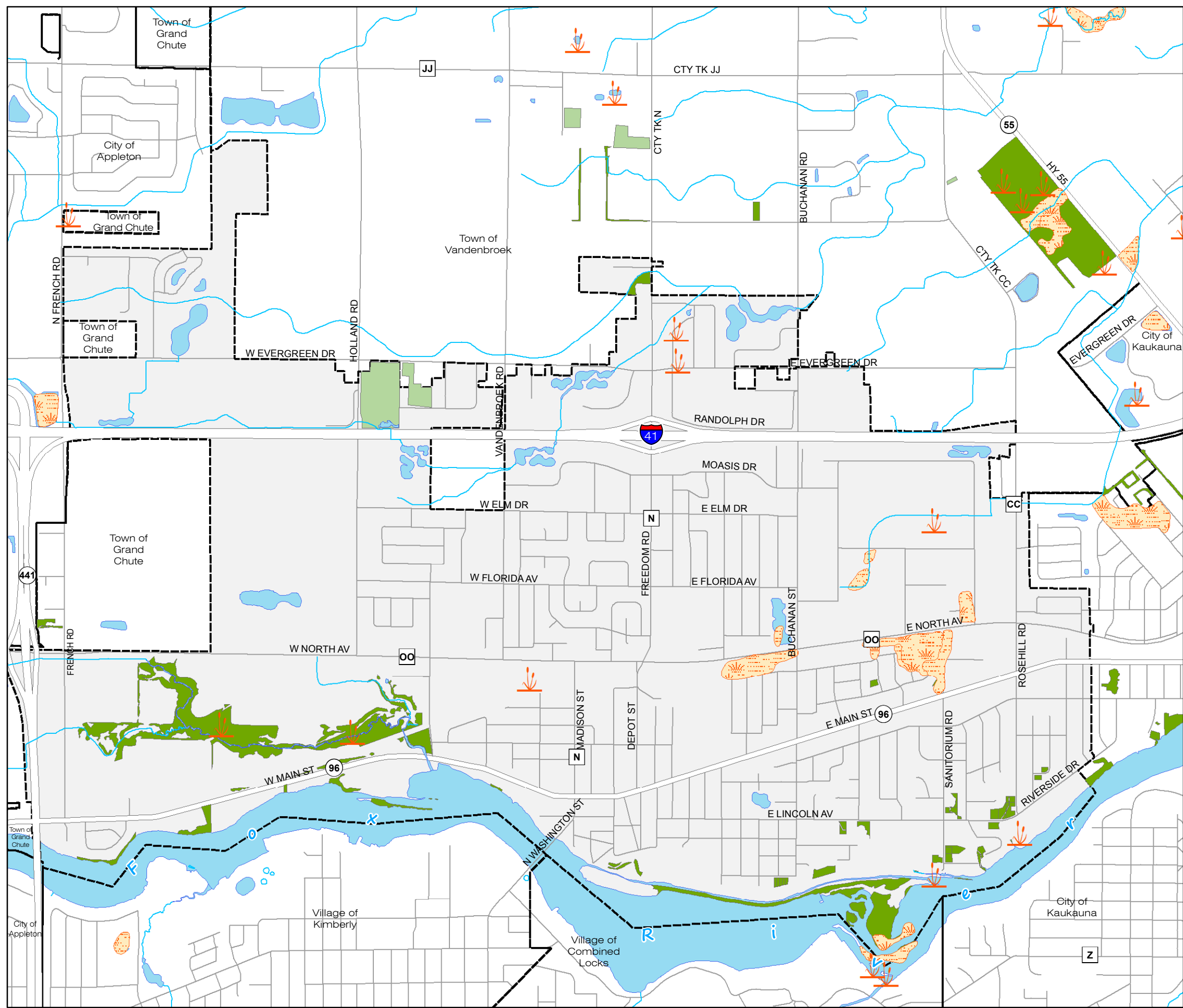









MAP 3

Water & Woodland Resources

Village of Little Chute
Comprehensive Plan



-  Streams
-  Rivers & Ponds
-  Wetlands less than 2 acres
-  Wetlands
- Woodlands**
-  General woodlands and hedgerows
-  Planted wood lots
-  Municipal Boundary

Sources: Outagamie County, Village of Little Chute, East Central Regional Planning Commission, and Wisconsin Department of Natural Resources. April 2016.

