

VILLAGE OF LITTLE CHUTE

ORDINANCE NO. 17, SERIES OF 2011

AN ORDINANCE APPROVING AN AMENDMENT TO THE COMPREHENSIVE PLAN FOR THE VILLAGE OF LITTLE CHUTE

WHEREAS, the Village Board adopted a Comprehensive Plan on *December 21, 2005*, following extensive public participation; and

WHEREAS, a request has been received by the owners of lands, to change the land use designation of certain parcels of land located in the SW Quarter of Section 8 T21N R18E upon the future land use map adopted as part of the comprehensive plan; and

WHEREAS, the Plan Commission finds that the comprehensive plan, with the proposed amendment, contains all of the required elements specified in Section 66.1001(2) of the *Wisconsin Statutes* and that the comprehensive plan, with the proposed amendment, is internally consistent; and

WHEREAS, the Village has duly noticed and held a public hearing on the proposed amendment, following the procedures in Section 66.1001(4)(d) of the *Wisconsin Statutes*.

NOW, THEREFORE, BE IT ORDAINED by the Village Board of Trustees, Village of Little Chute, Outagamie County, Wisconsin as follows:

Section 1. Pursuant to Section 66.1001(4)(b) of the *Wisconsin Statutes*, the Village Board of Trustees hereby approves and adopts amendment No. 1 to the Village of Little Chute Comprehensive Plan.

Section 2. Severability. If any provision of this Ordinance is invalid or unconstitutional, or if the application of this Ordinance to any person or circumstances is invalid or unconstitutional, such invalidity or unconstitutionality shall not affect the above provisions or applications of this Ordinance which can be given effect without the invalid or unconstitutional provisions or its applications.


Section 3. Effective Date. This Ordinance shall become effective on the date of passage and posting.

Date introduced, approved and adopted: September 21, 2011.

Ayes 4 Nays 3 Absent 0

VILLAGE OF LITTLE CHUTE

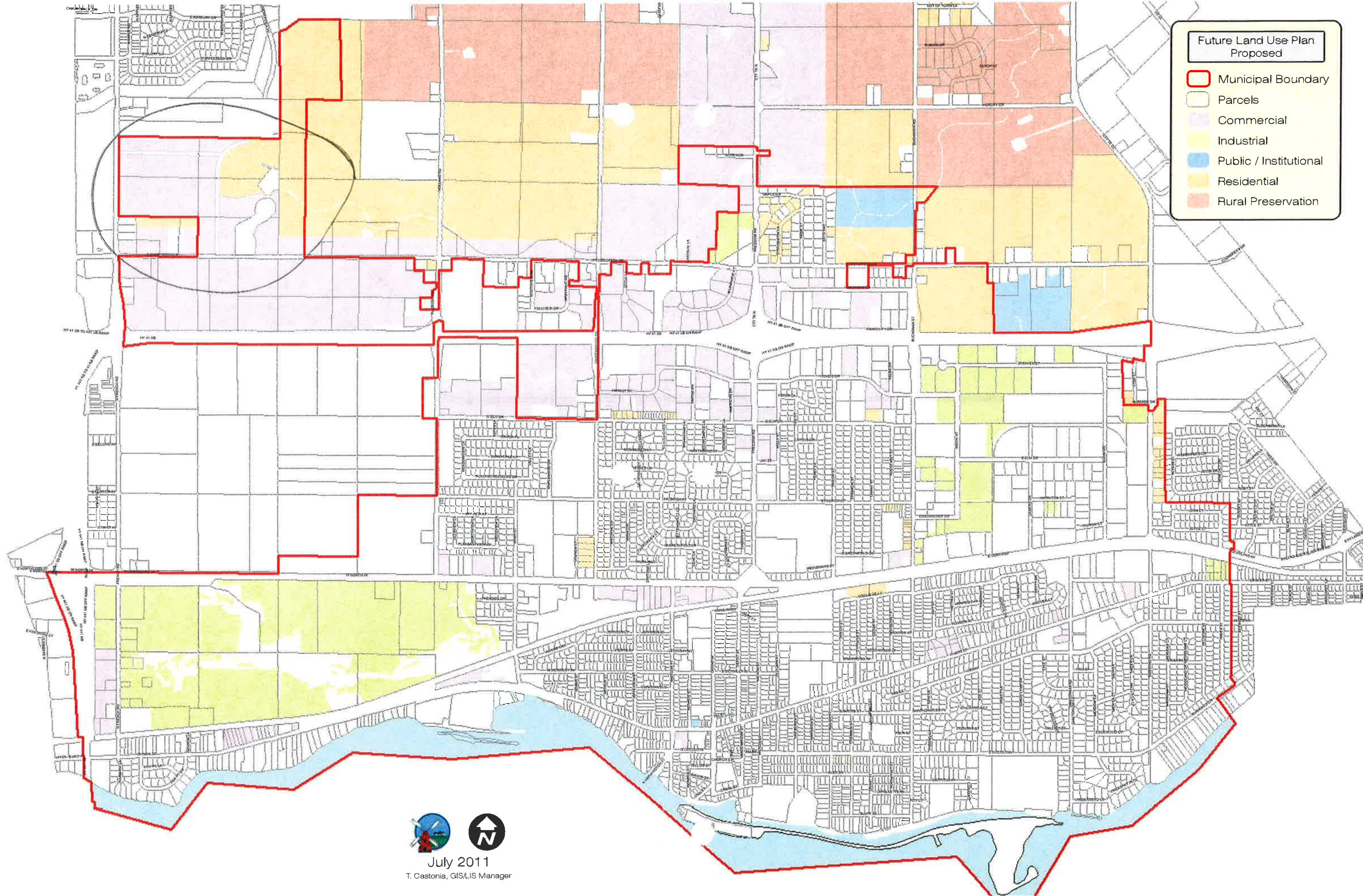
By:


Michael Vanden Berg, President








Attest:



Vicki Schneider, Village Clerk



Future Land Use Plan
Proposed

-  Municipal Boundary
-  Parcels
-  Commercial
-  Industrial
-  Public / Institutional
-  Residential
-  Rural Preservation



July 2011

T. Castonia, GIS/LIS Manager